

Fig. 1a  
Location map of  
Mentawai islands,  
off of Sumatra in  
the Indian Ocean.  
Inset box outlines  
region of Fig. 1b.

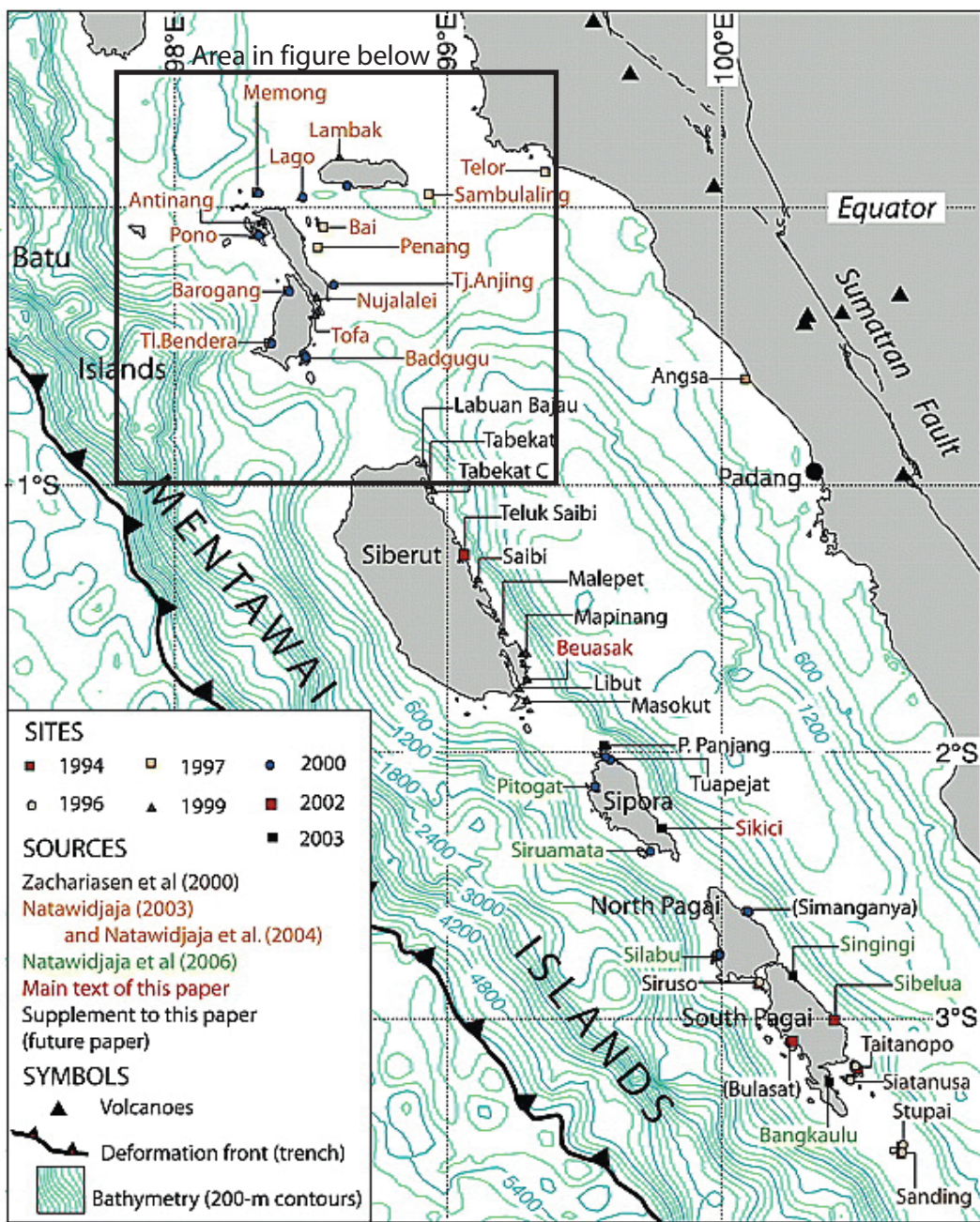


Fig. 1b. Corals 2 and 3 of the problem set come from Bendera, which is on Tanabala island.

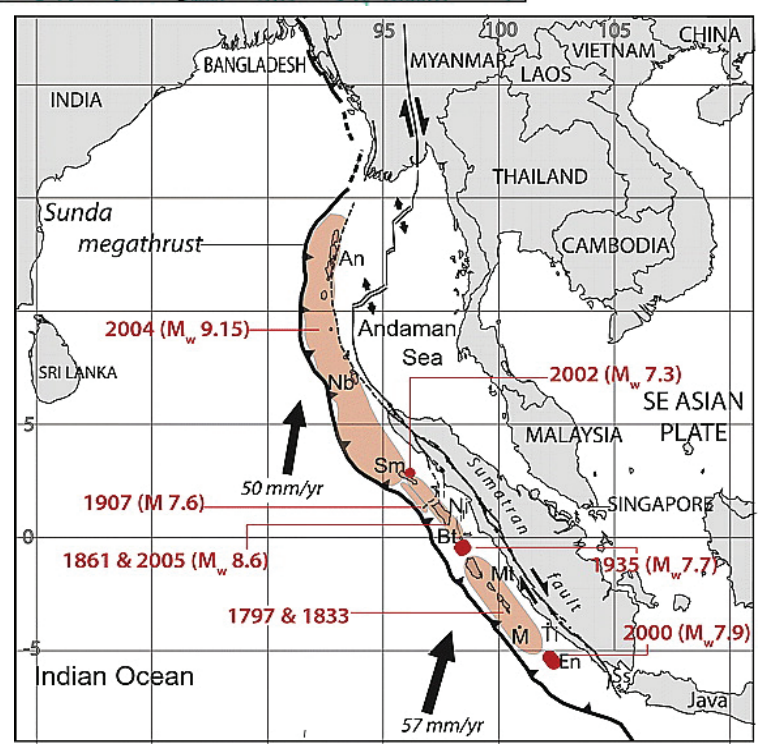
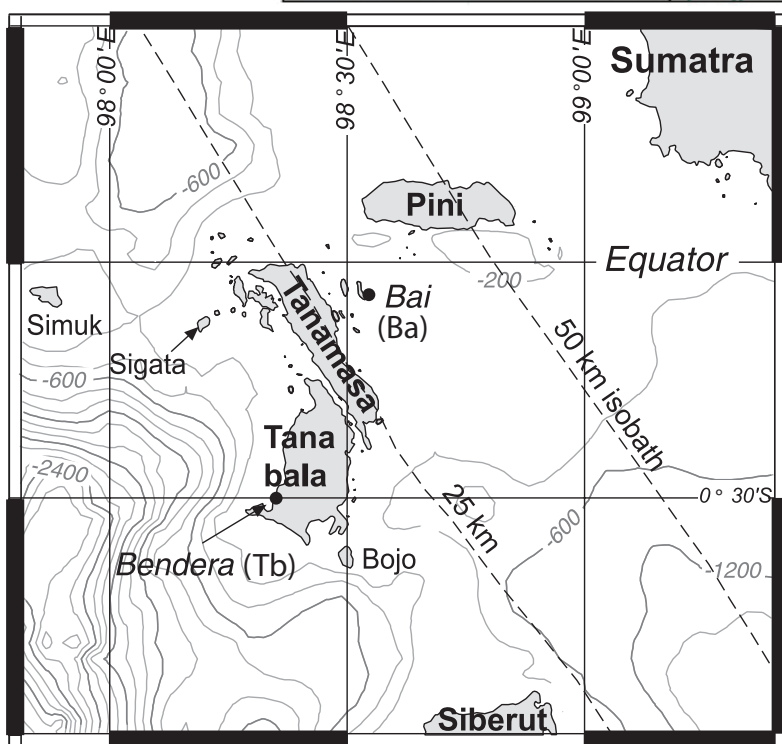


Fig. 1c. Larger-scale map of the Indian Ocean and Sumatra region, showing where major earthquakes have occurred in the past.