Small tourist town of about 200 residents located in the Nisqually River valley bottom near Mt. Rainier.

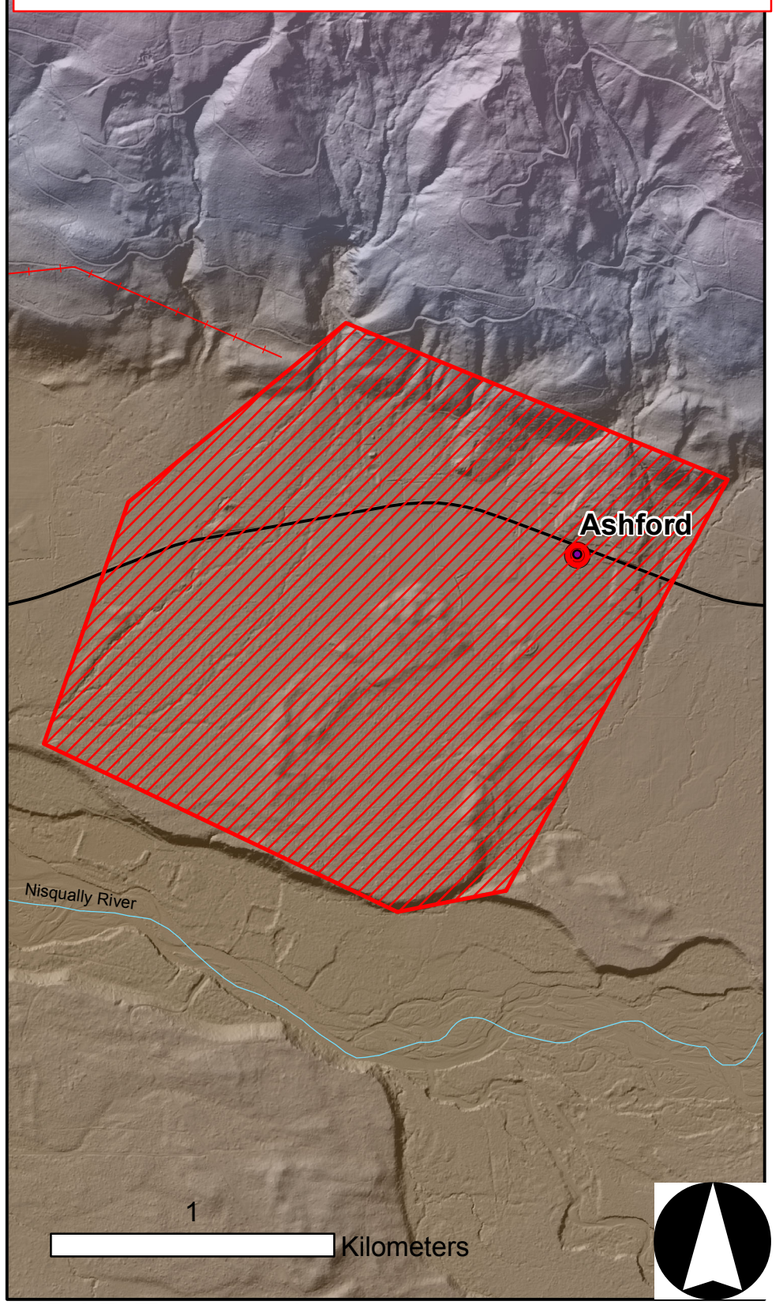

LIDAR Topography

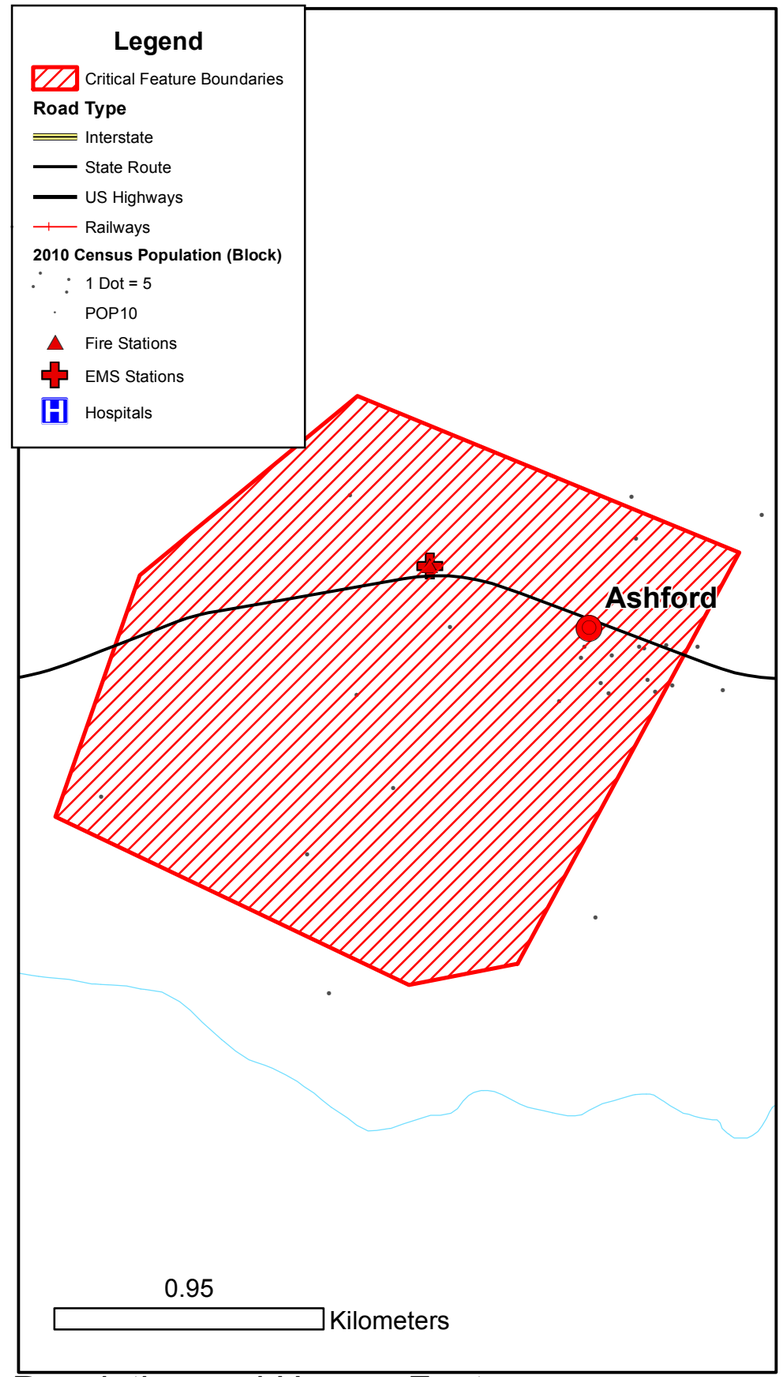

Population and Human Features

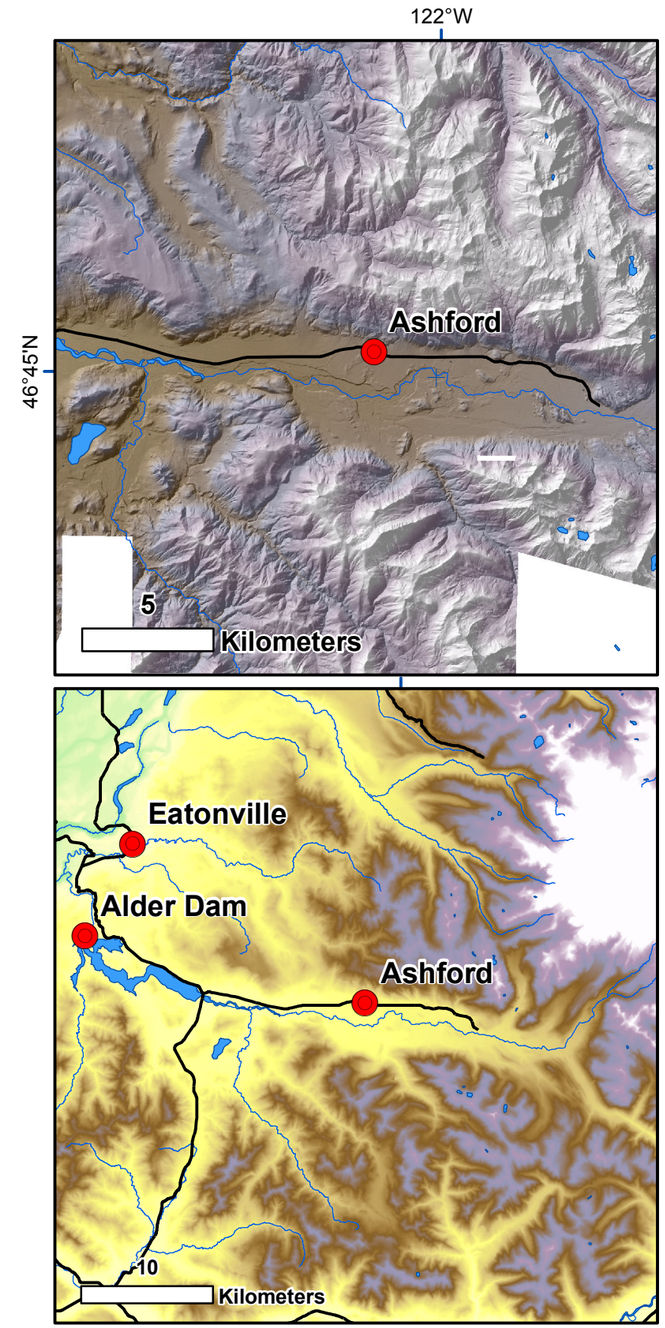

Ashford, WA

122°W

Overview

Images: Peter Selkin, 2014. Data: Puget Sound LIDAR Consortium, USGS, WA Department of Natural Resources, WA Department of Transportation, US Census Bureau