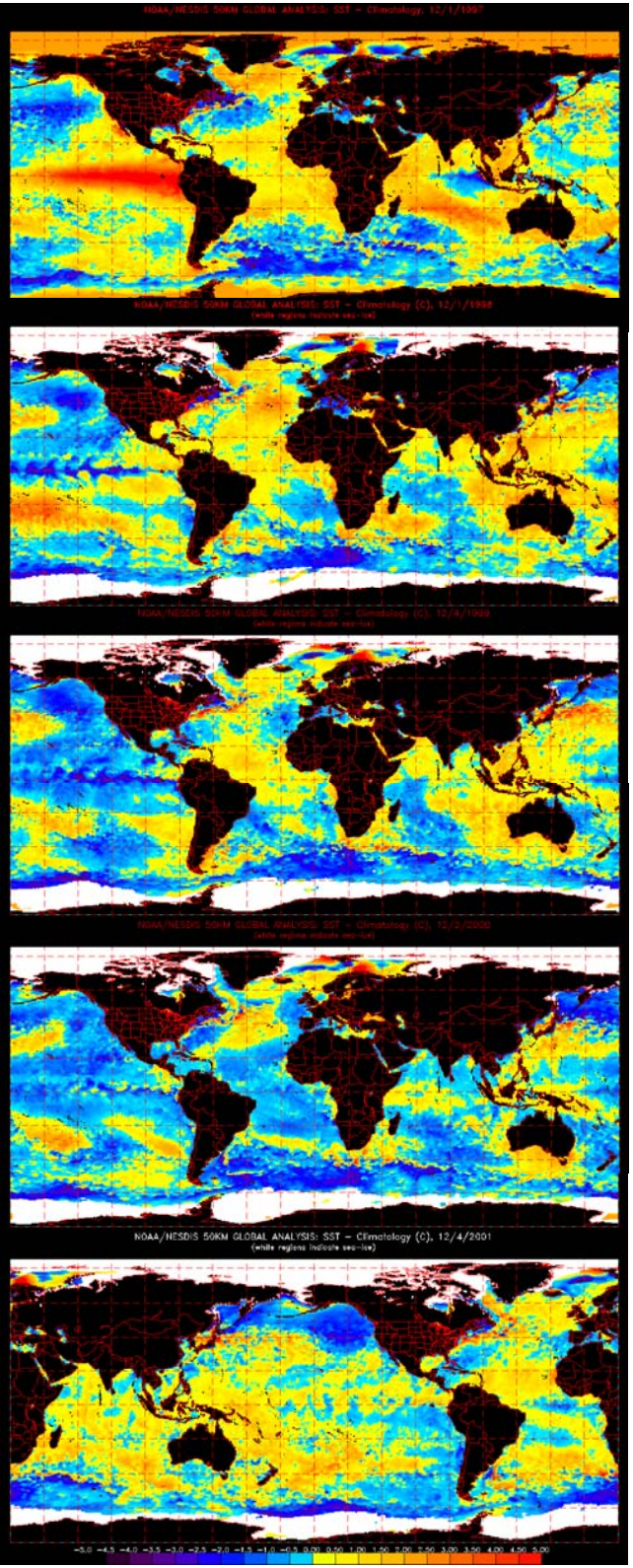
NOAA/NESDIS 50KM GLOBAL ANALYSIS: SST – Climatology (C), 12/1/1997
NOAA/NESDIS 50KM GLOBAL ANALYSIS: SST – Climatology (C), 12/1/1998
(white regions indicate sea-ice)
NOAA/NESDIS 50KM GLOBAL ANALYSIS: SST – Climatology (C), 12/4/1999
(white regions indicate sea-ice)
NOAA/NESDIS 50KM GLOBAL ANALYSIS: SST – Climatology (C), 12/2/2000
(white regions indicate sea-ice)
NOAA/NESDIS 50KM GLOBAL ANALYSIS: SST – Climatology (C), 12/4/2001
(white regions indicate sea-ice)
-5.0 -4.5 -4.0 -3.5 -3.0 -2.5 -2.0 -1.5 -1.0 -0.5 0.00 0.50 1.00 1.50 2.00 2.50 3.00 3.50 4.00 4.50 5.00

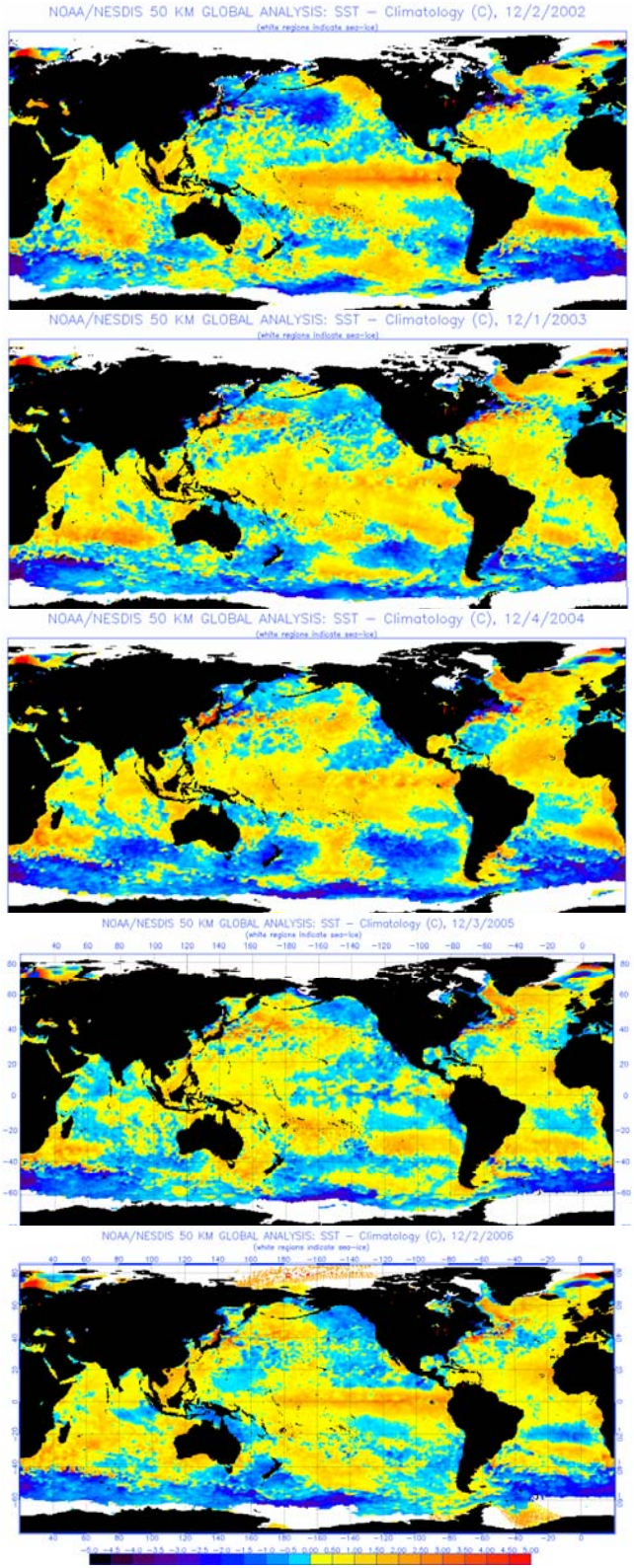
NOAA/NESDIS 50 KM GLOBAL ANALYSIS: SST – Climatology (C), 12/2/2002
(white regions indicate sea-ice)
NOAA/NESDIS 50 KM GLOBAL ANALYSIS: SST – Climatology (C), 12/1/2003
(white regions indicate sea-ice)
NOAA/NESDIS 50 KM GLOBAL ANALYSIS: SST – Climatology (C), 12/4/2004
(white regions indicate sea-ice)
NOAA/NESDIS 50 KM GLOBAL ANALYSIS: SST – Climatology (C), 12/3/2005
(white regions indicate sea-ice)
NOAA/NESDIS 50 KM GLOBAL ANALYSIS: SST – Climatology (C), 12/2/2006
(white regions indicate sea-ice)

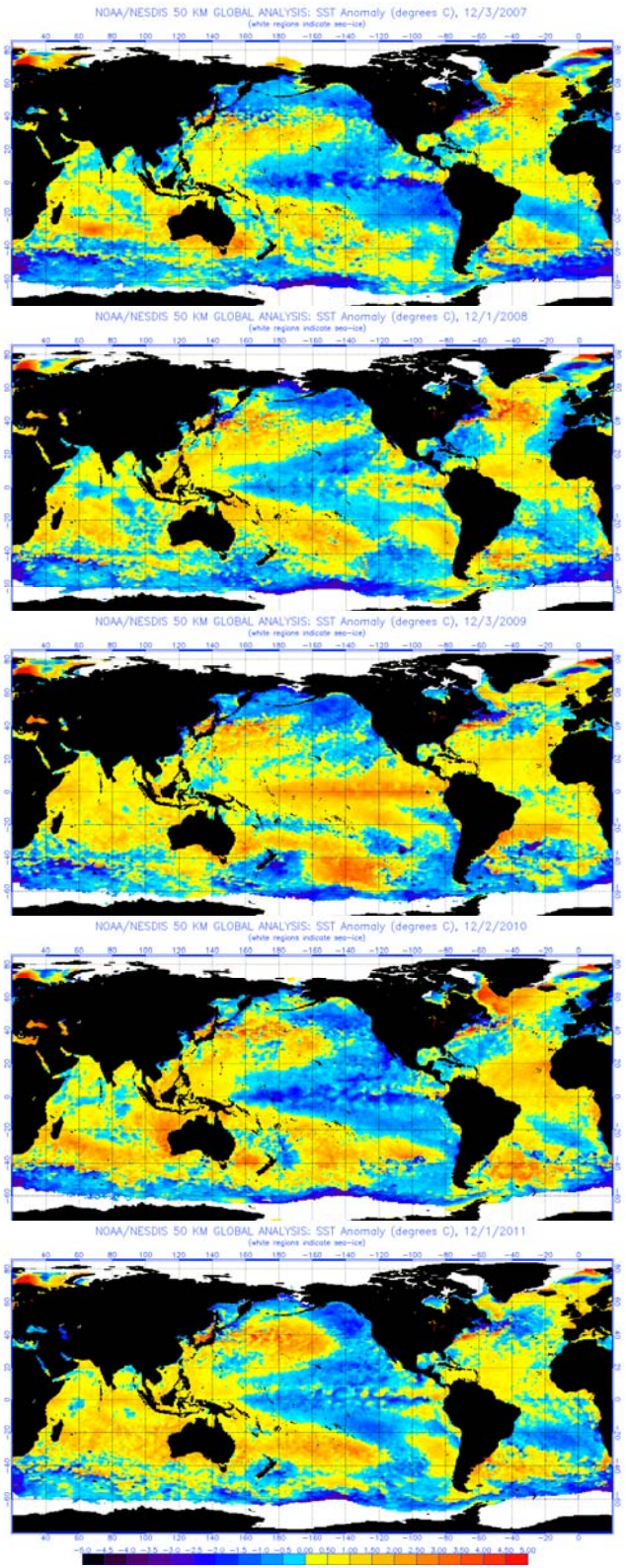
NOAA/NESDIS 50 KM GLOBAL ANALYSIS: SST Anomaly (degrees C), 12/3/2007
(white regions indicate sea-ice)
NOAA/NESDIS 50 KM GLOBAL ANALYSIS: SST Anomaly (degrees C), 12/1/2008
(white regions indicate sea-ice)
NOAA/NESDIS 50 KM GLOBAL ANALYSIS: SST Anomaly (degrees C), 12/3/2009
(white regions indicate sea-ice)
NOAA/NESDIS 50 KM GLOBAL ANALYSIS: SST Anomaly (degrees C), 12/2/2010
(white regions indicate sea-ice)
NOAA/NESDIS 50 KM GLOBAL ANALYSIS: SST Anomaly (degrees C), 12/1/2011
(white regions indicate sea-ice)