Depth of seismic activity at Mount St Helens (all stations)

1980-1989

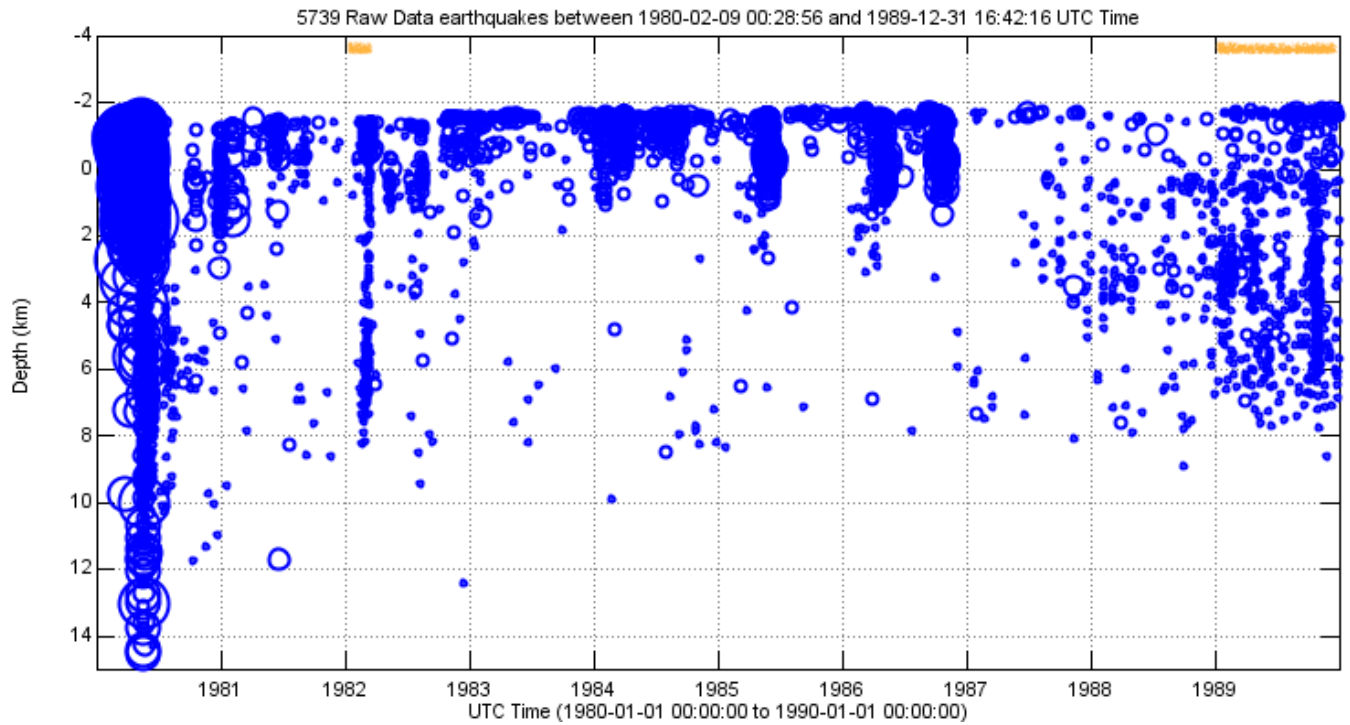

1990-1999

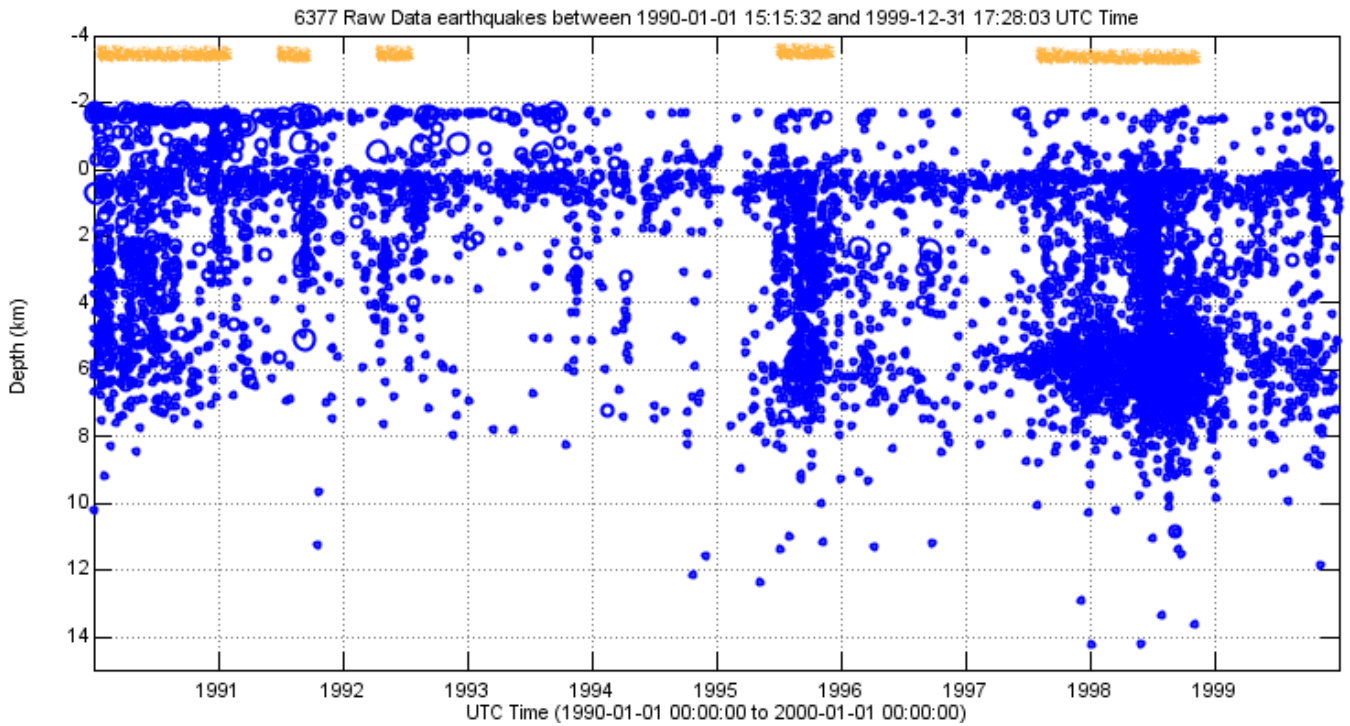

https://pnsn.org/volcanoes/mount-st-helens#seismicity

Depth of seismic activity at Mount St Helens (all stations)

2000-2009

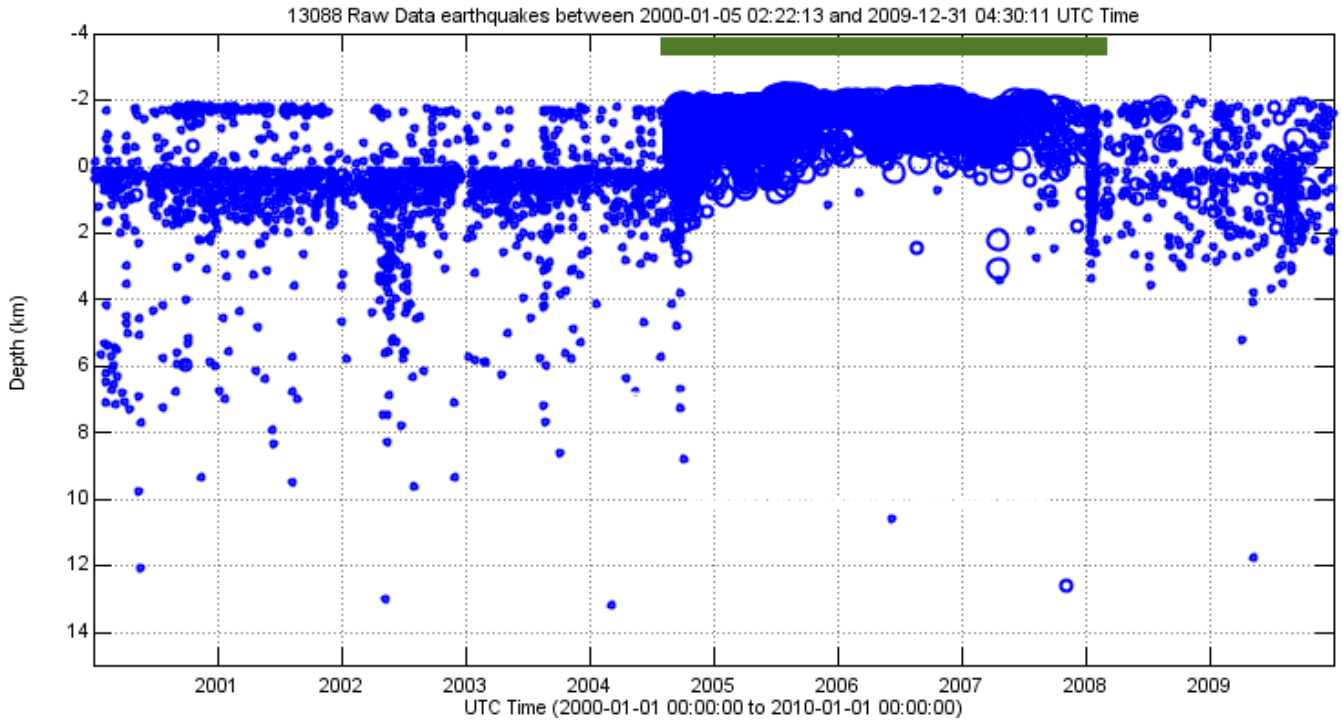

2010-2018

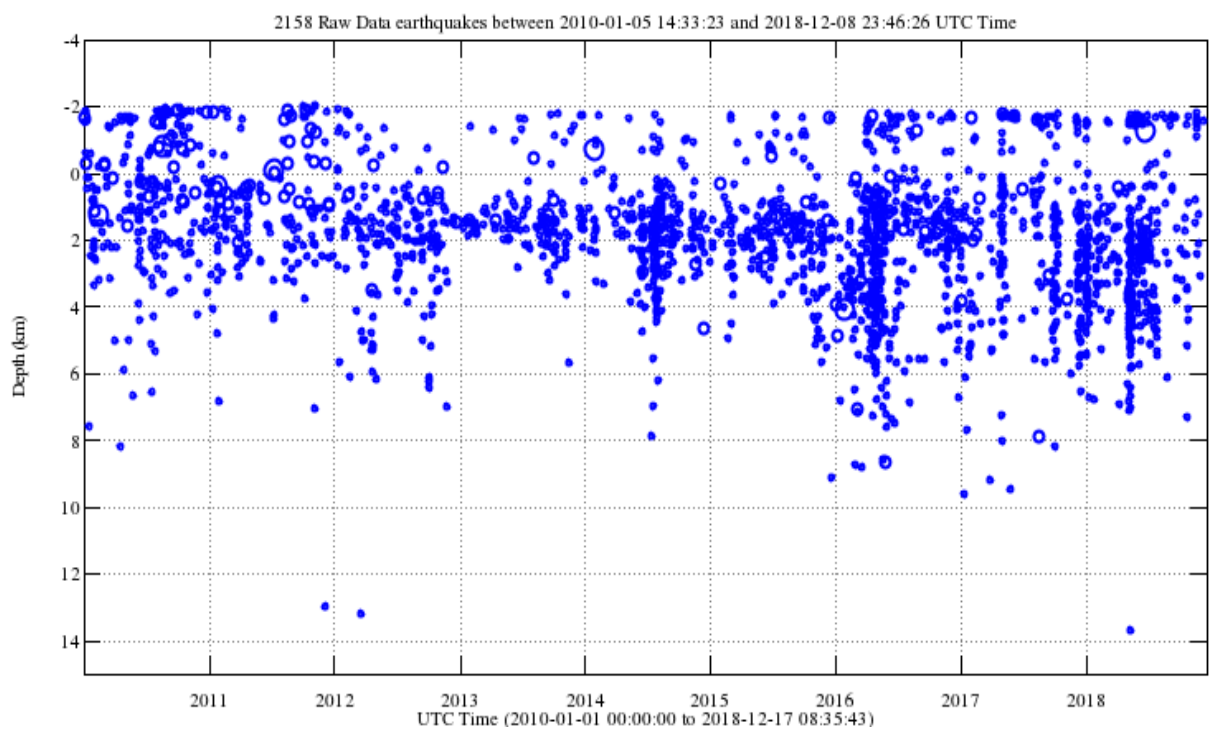

Earthquake per day at Mount St Helens (note vertical scales change from year to year)

1980-1989

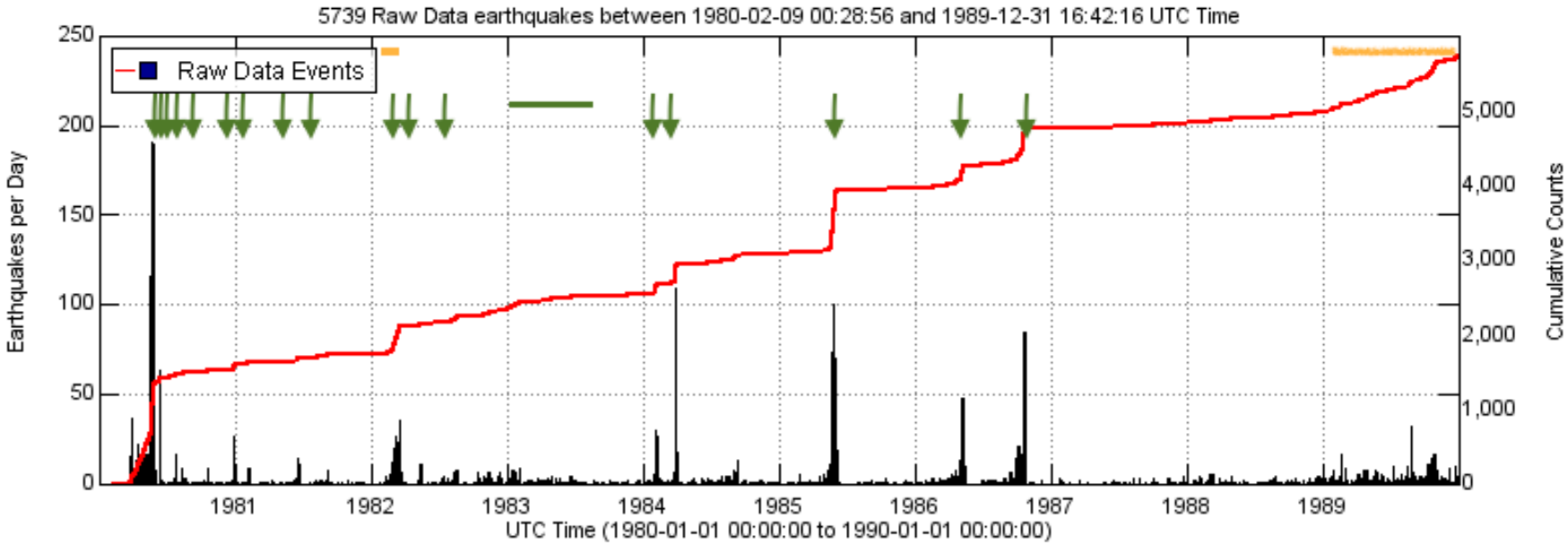

1990-1999

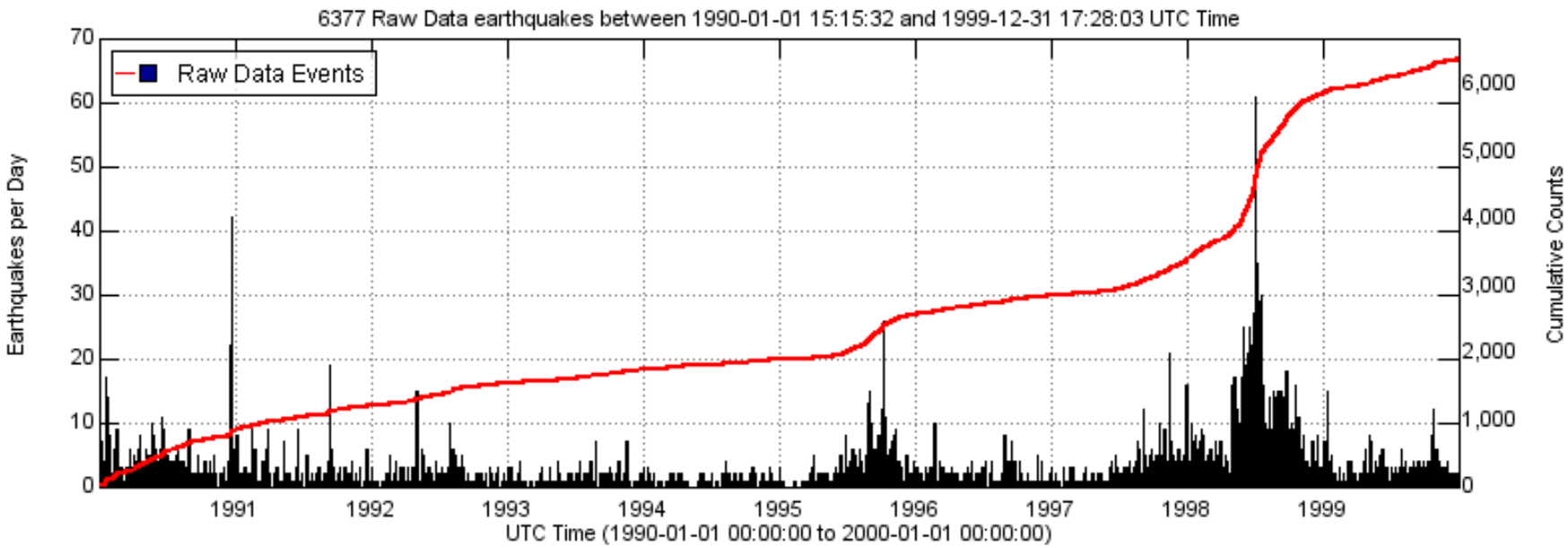

Earthquake per day at Mount St Helens (note vertical scales change from year to year)

2000-2009

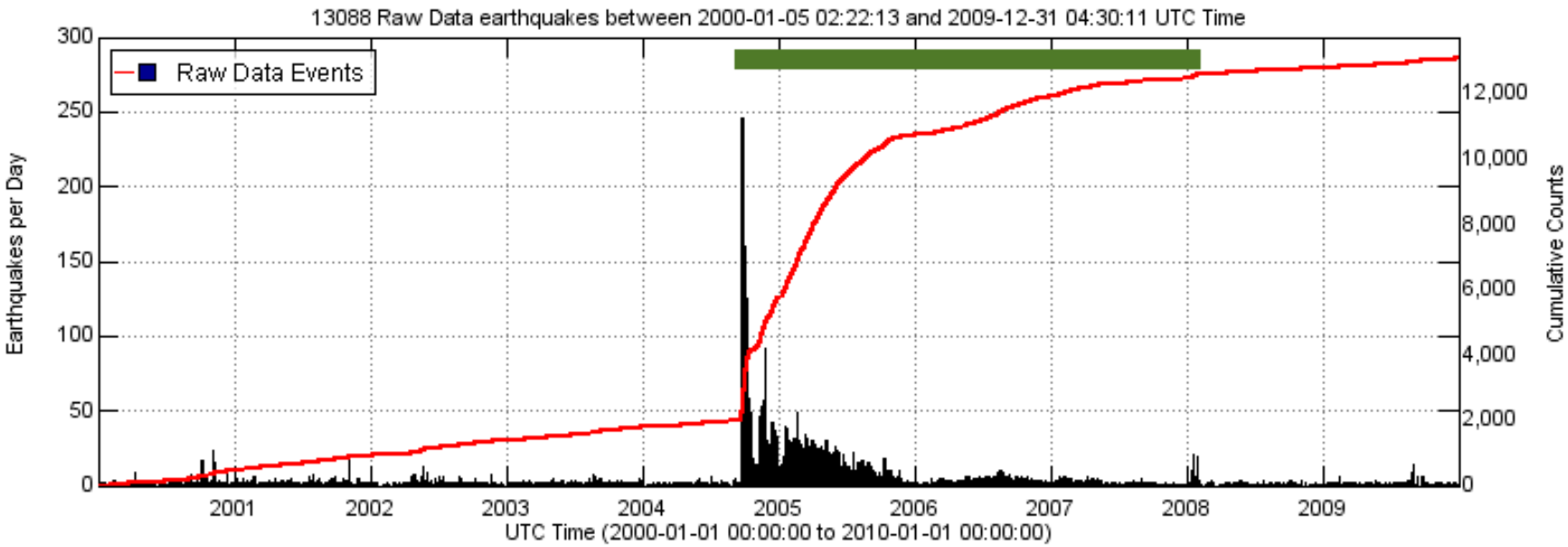

2010-2018

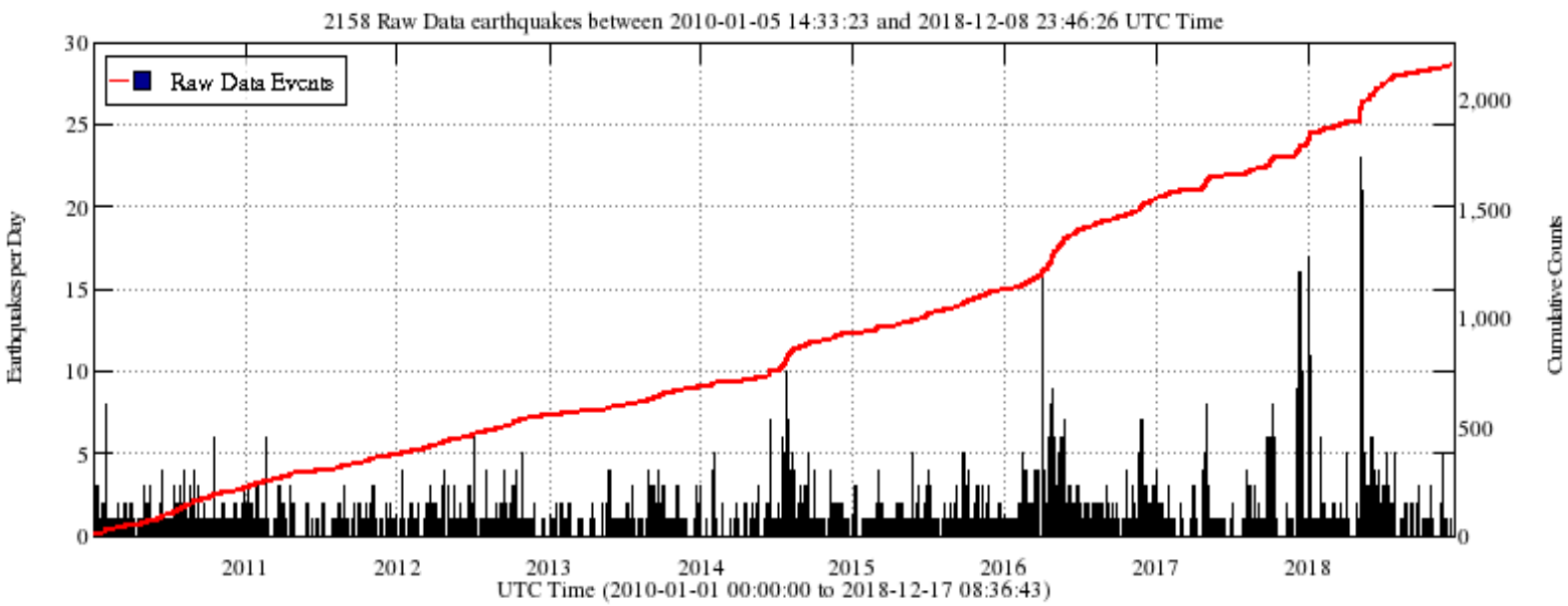

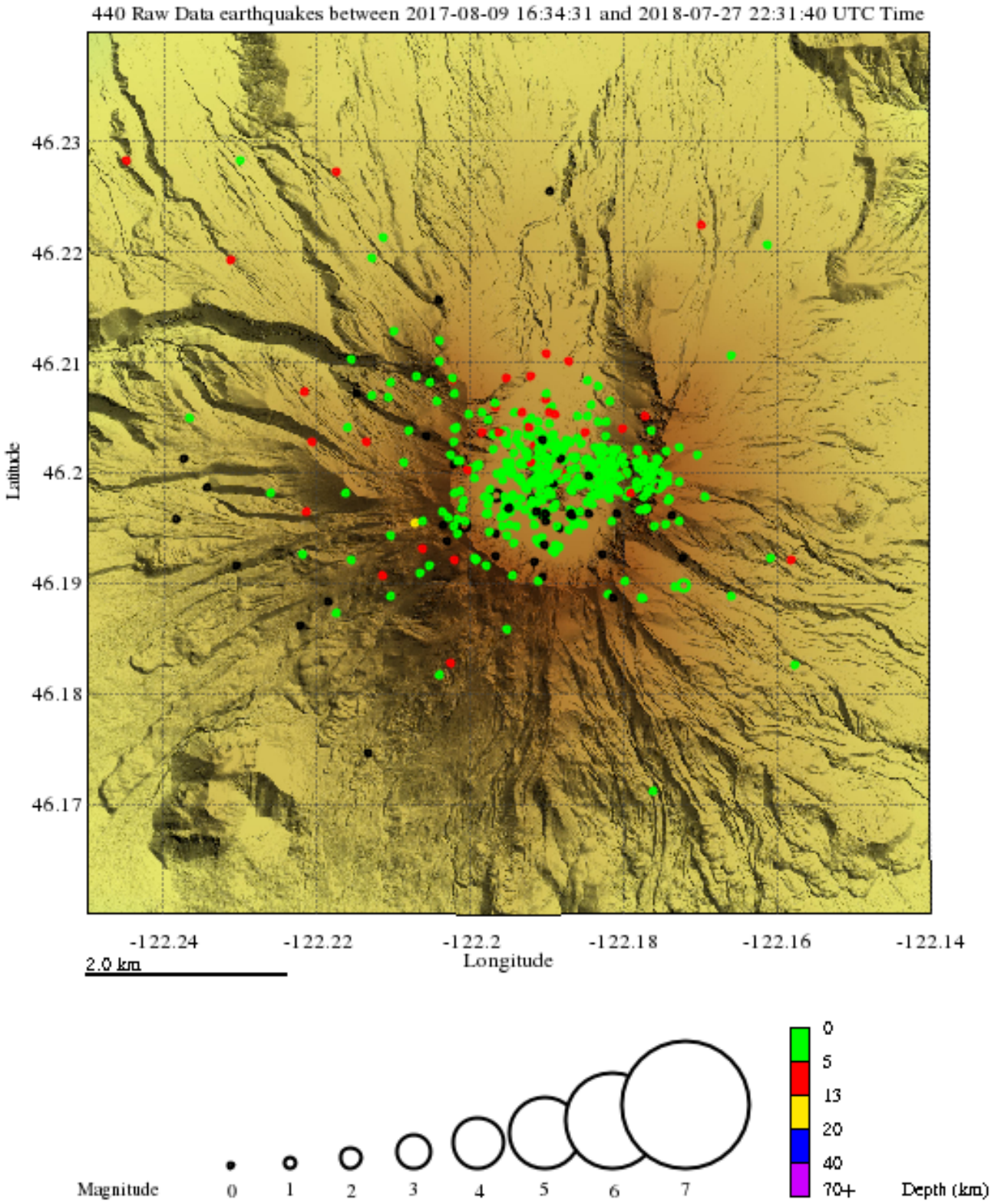

Map of Mount St. Helens shows earthquake epicenter locations from summer 2017-2018. Legend shows that earthquake magnitudes are shown by the size of circles on the map. Colors represent the depth of earthquake foci. Epicenters are not included for all decades because at the normal scale produced they don't show anything of interest.
Map oriented with text oriented north.