





Photographs to accompany Middle Cottonwood Creek exercise. Meter stick (white) and 1-foot ruler (yellow) show scale

Site	Looking upstream	Looking downstream
2	 A photograph looking upstream in Middle Cottonwood Creek. The stream is shallow and rocky, with a large fallen log in the center. A white meter stick is placed horizontally on the left bank, and a yellow 1-foot ruler is placed vertically next to a large rock in the foreground. The background shows a dense forest of trees and shrubs.	 A photograph looking downstream in Middle Cottonwood Creek. The stream is shallow and rocky, with a large fallen log in the center. A white meter stick is placed horizontally on the left bank, and a yellow 1-foot ruler is placed vertically next to a large rock in the foreground. The background shows a dense forest of trees and shrubs.

Site	Looking upstream	Looking downstream
3	 <p>A photograph showing a rocky stream bed looking upstream. The stream bed is composed of numerous grey and brown rocks of various sizes, interspersed with dry, yellowish-brown leaves. A yellow measuring stick is placed horizontally across the middle of the frame for scale. The background is filled with dense, leafless trees and shrubs, suggesting a forested area in late autumn or winter.</p>	 <p>A photograph showing a rocky stream bed looking downstream. The stream bed is covered with grey and brown rocks and dry leaves. A yellow measuring stick is placed horizontally across the middle of the frame. The surrounding vegetation consists of bare trees and shrubs, consistent with the upstream view.</p>

Site	Looking upstream	Looking downstream
4	 A photograph showing a dry, rocky stream bed. In the foreground, there is a wooden post and some tall grass. The stream bed is covered with rocks and debris, and the surrounding area is covered with dry vegetation and trees.	

Site	Looking upstream	Looking downstream
5	 A photograph showing a rocky stream bed. In the foreground, a wooden fence post is visible, with a yellow marker attached to it. The stream bed is covered with light-colored rocks and gravel. The background shows dry, brownish vegetation and a clear blue sky. A small building is visible in the distance on the right.	

Site	Looking upstream	Looking downstream
6	 A photograph showing a gravelly area in the foreground, possibly a stream bed or a cleared area, surrounded by tall, dry grasses. In the background, there are rolling hills or mountains under a clear blue sky. A yellow marker is visible in the grass to the left of the gravel area.	 A photograph showing a field of tall, dry grasses and shrubs. A wire fence runs across the middle ground. In the background, there are several bare trees and a small building or structure in the distance. A yellow marker is visible in the grass in the foreground.

Site	Looking upstream	Looking downstream
7	 A close-up view of a stream bed. The water is shallow and clear, revealing a rocky bottom. The banks are heavily vegetated with tall, green grasses and reeds. A layer of fallen brown leaves is scattered across the vegetation and the water's surface. A yellow measuring tape is visible, held vertically against the left bank.	 A wide view of a stream flowing through a grassy field. The stream is narrow and flows from the foreground towards the background. The banks are covered in dry, yellowish-brown grass. In the background, a chain-link fence runs along the left side, and a residential area with houses and trees is visible under a clear blue sky. A yellow measuring tape is visible, held vertically in the water near the right bank.

Site	Looking upstream
8	